
























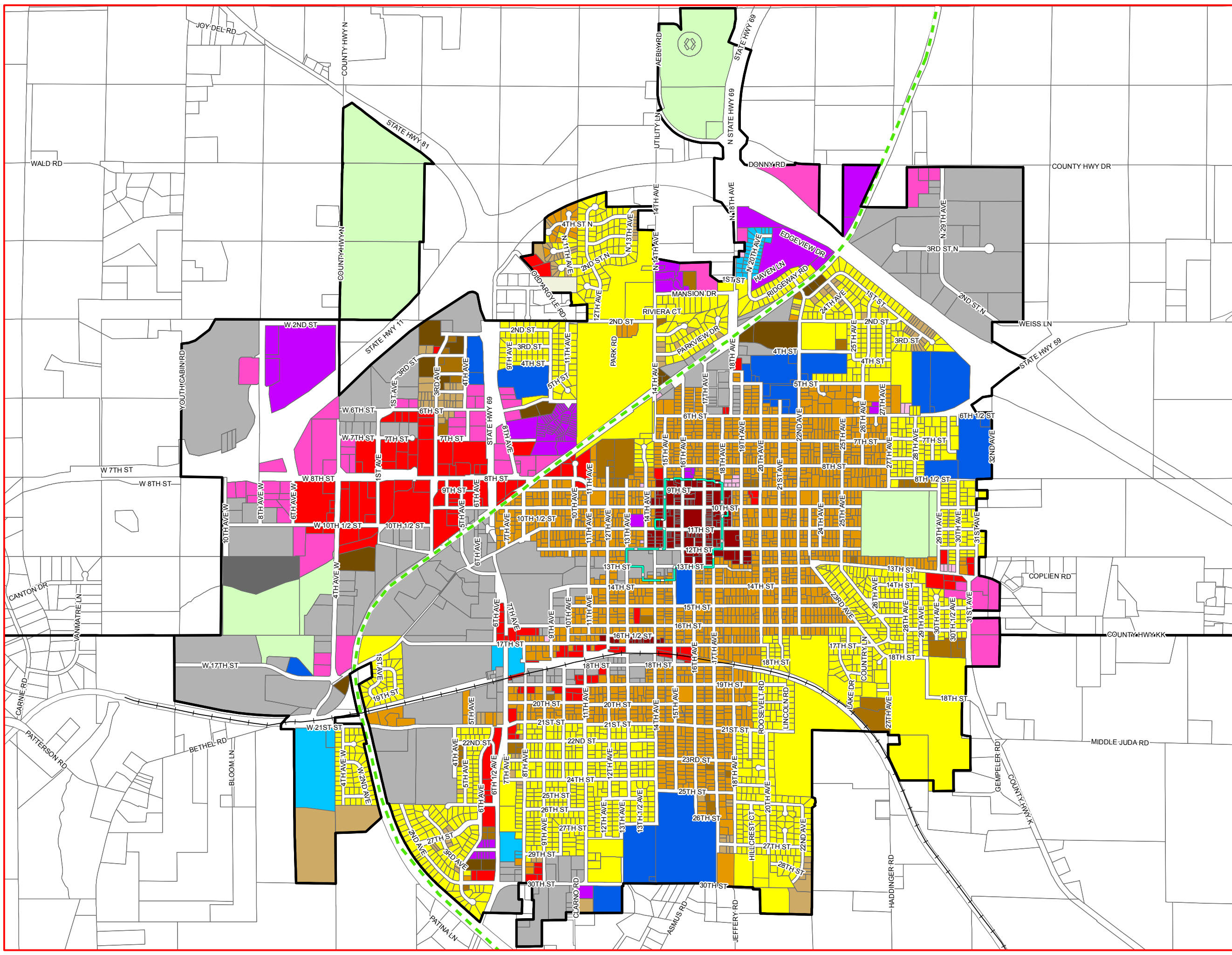


# City of Monroe Official Zoning Map **DRAFT**

-  Municipal Boundaries
-  Rail Line
-  Badger State Trail
- Base Zoning Districts**
-  Rural Holding - 35 (RH-35)
-  Single Family Residential - 3 (SR-3)
-  Single Family Residential - 4 (SR-4)
-  Single Family Residential - 5 (SR-5)
-  Single Family Residential - 7 (SR-7)
-  Duplex Residential - 8 (DR-8)
-  One & Two Family Residential - 10 (TR-10)
-  Multi-Family Residential - 15 (MR-15)
-  Multi-Family Residential - 30 (MR-30)
-  Mobile Home Residential - 7 (MH-7)
-  Neighborhood Mixed Use (NMU)
-  Suburban Mixed Use (SMU)
-  Urban Mixed Use (UMU)
-  Central Mixed Use (CMU)
-  Intensive Outdoor Activity (IOA)
-  Business Park (BP)
-  Light Industrial (LI)
-  Heavy Industrial (HI)
-  Extraction (EX)
-  Institutional Use (I)
-  Planned Development (PD)
- Overlay Districts**
-  Historic Preservation Overlay (HP-O)



0.25 Miles

Date: 6/14/2018  
Sources: Green County, City of Monroe

